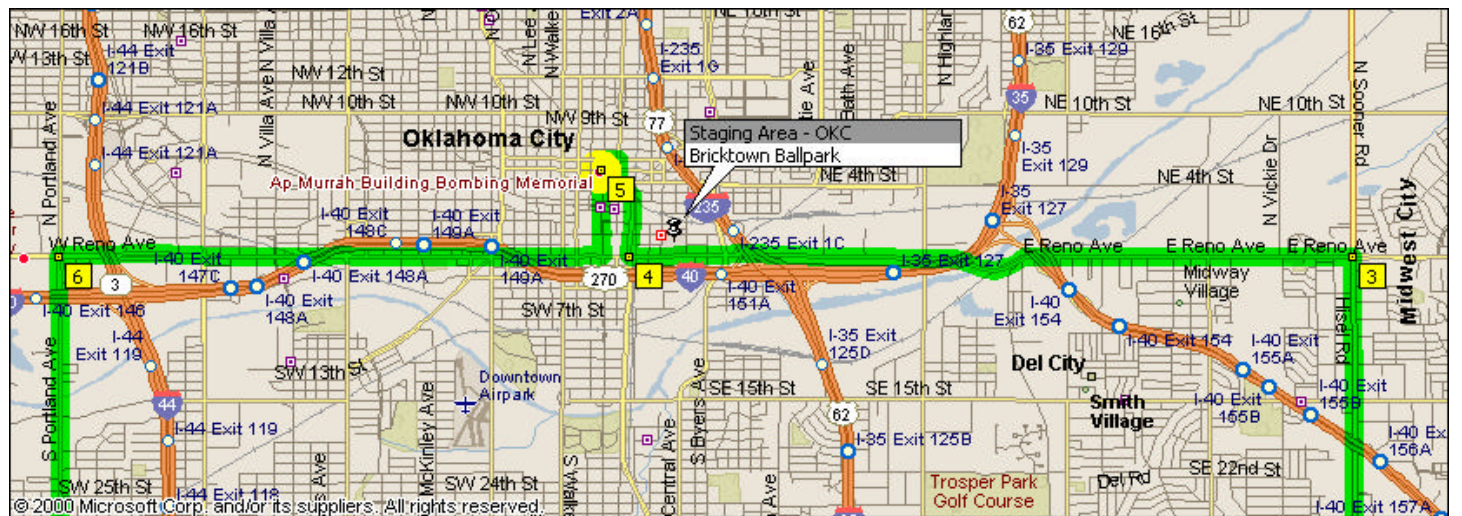
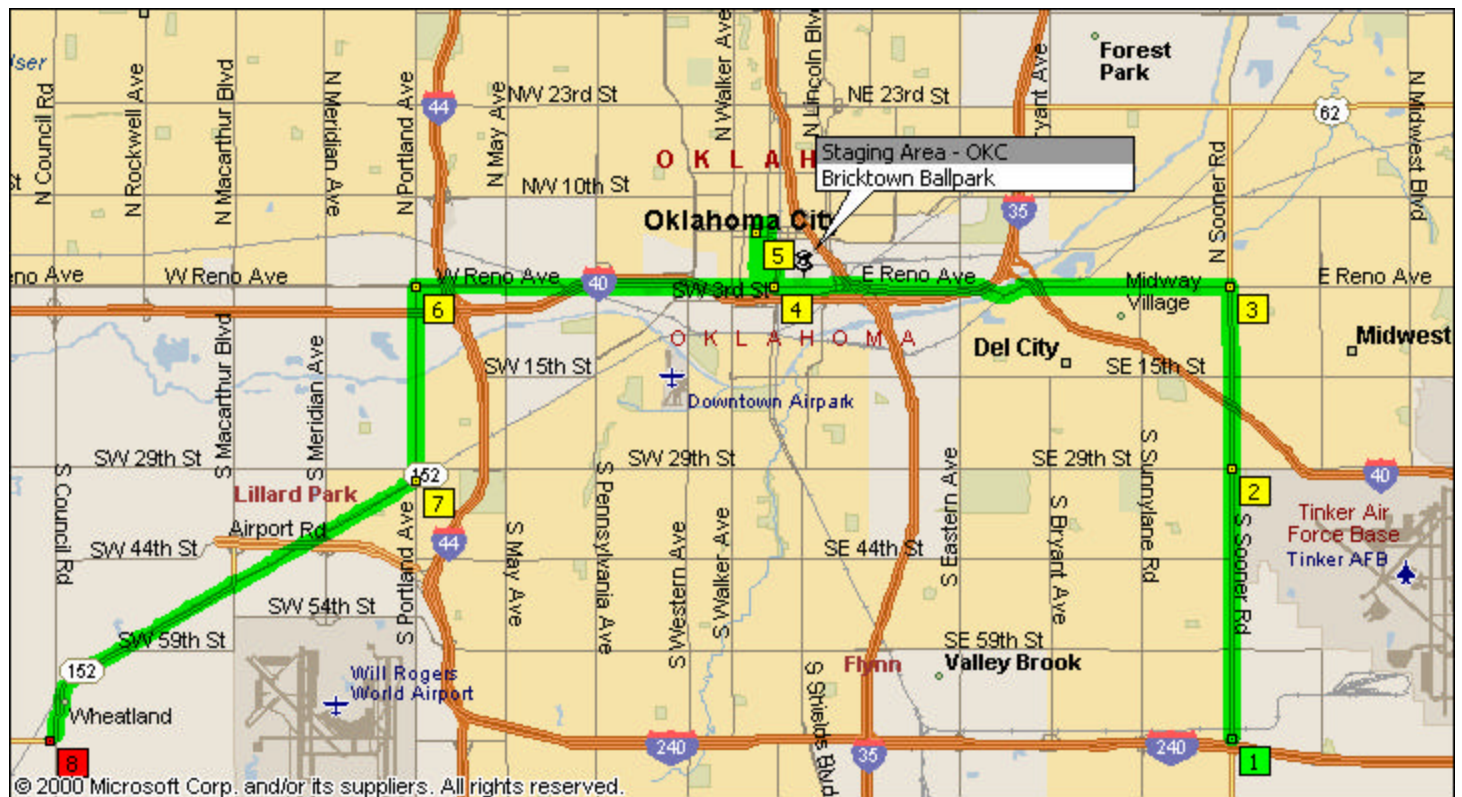
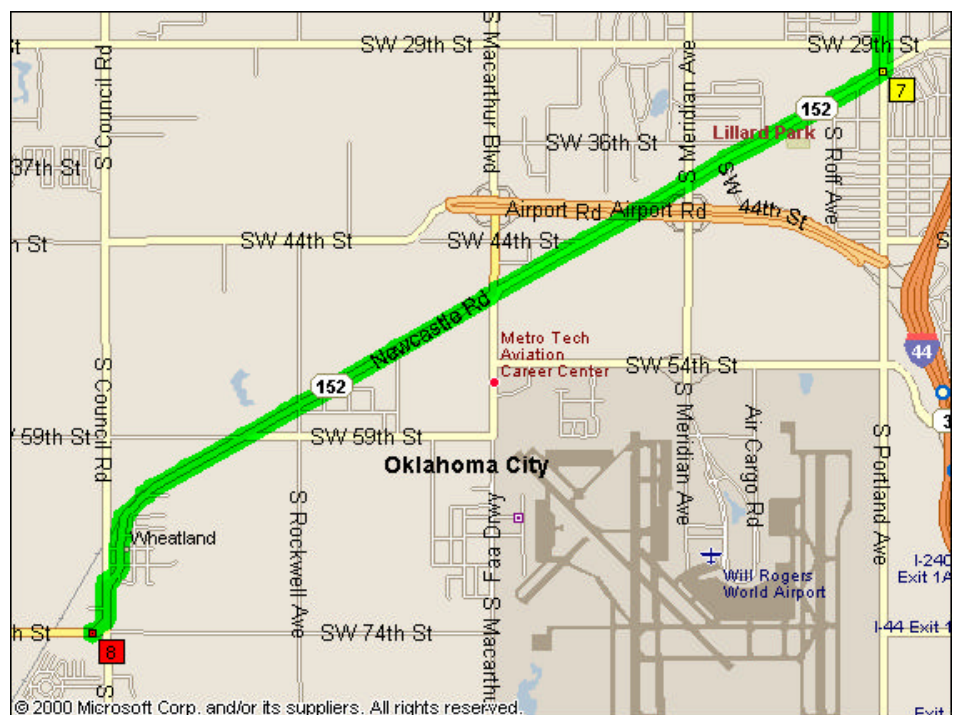
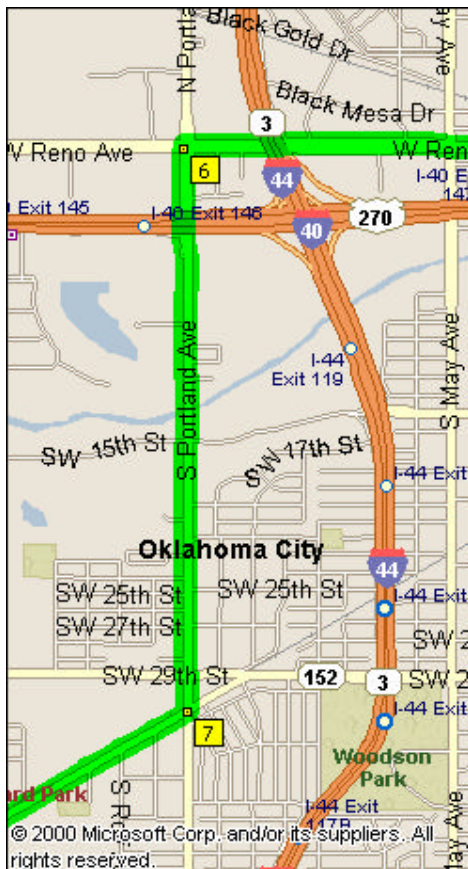
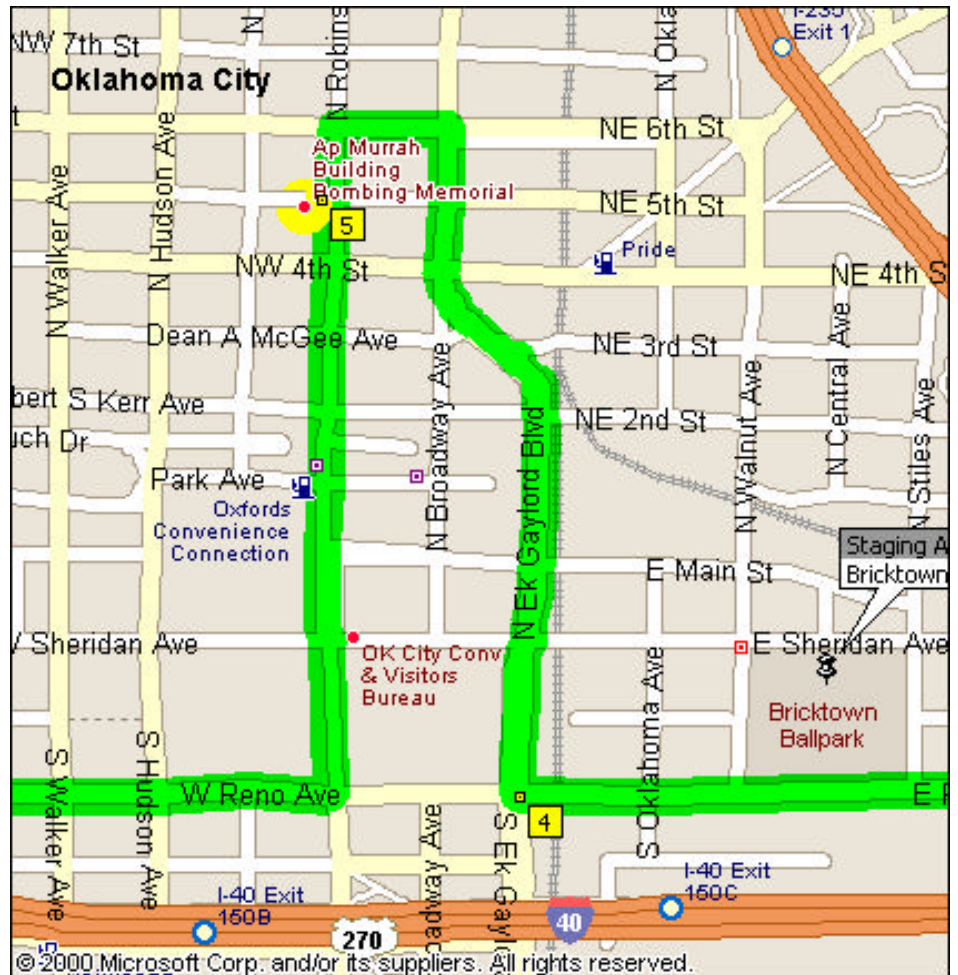
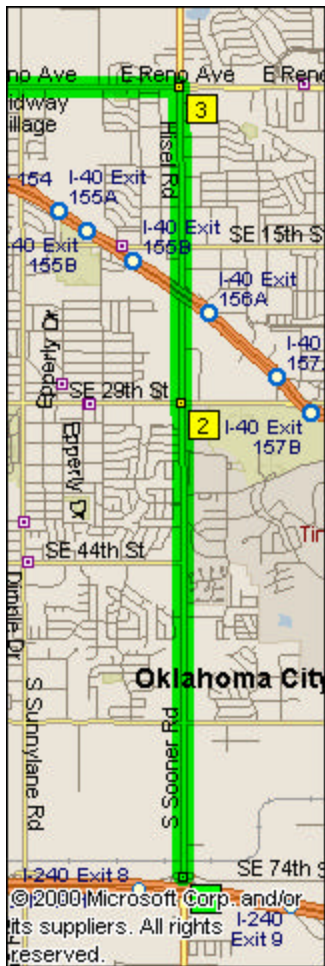


SA Oklahoma City Route





Summary: 22.7 miles (5 hours, 7 minutes)

Time	Mile	Instruction	For
4:01 PM	0.0	Depart SR-77H, Oklahoma City, OK 73135 on S Sooner Rd (North)	3.0 mi
4:36 PM	3.0	At 3000 S Sooner Rd, Oklahoma City, OK 73115, stay on S Sooner Rd (North)	2.0 mi
5:01 PM	5.0	Continue (North) on Local road(s)	21 yds
5:01 PM	5.0	At N Sooner Rd, Oklahoma City, OK 73117, turn LEFT (West) onto (E) Reno Ave	5.1 mi
6:02 PM	10.1	At 195 S Ek Gaylord Blvd, Oklahoma City, OK 73102, turn RIGHT (North) onto (S) Ek Gaylord Blvd	0.6 mi
6:10 PM	10.6	Bear RIGHT (North) onto N Broadway Ave	0.1 mi
6:12 PM	10.8	Turn LEFT (West) onto NW 6th St	0.1 mi
6:14 PM	10.9	Turn LEFT (South) onto N Robinson Ave	131 yds
6:15 PM	11.0	Turn RIGHT (West) onto NW 5th St	21 yds
6:16 PM	11.0	Arrive Ap Murrah Building Bombing Memorial	
6:46 PM	11.0	Depart Ap Murrah Building Bombing Memorial on NW 5th St (East)	21 yds
6:46 PM	11.0	Turn RIGHT (South) onto (N) Robinson Ave	0.6 mi
6:54 PM	11.6	Turn RIGHT (West) onto W Reno Ave	3.8 mi
7:40 PM	15.4	Turn LEFT (South) onto Local road(s)	21 yds
7:41 PM	15.4	At W Reno Ave, Oklahoma City, OK 73107, continue (South) on S Portland Ave	2.1 mi
8:06 PM	17.5	At 3687 S Newcastle Rd, Oklahoma City, OK 73119, bear RIGHT (West) onto SR-152 [S Newcastle Rd]	1.5 mi
8:23 PM	19.0	Continue (West) on SR-152 [Newcastle Rd]	3.7 mi
9:08 PM	22.7	Arrive 8085 SR-152, Oklahoma City, OK 73169	

SUMMARY

Driving distance: 22.7 miles

Total travel time: 5 hours, 7 minutes

Running Time: 4 hours, 37 minutes